

UNITED STATES DISTRICT COURT
NORTHERN DISTRICT OF NEW YORK

IVAN ANTONYUK, COREY JOHNSON,
ALFRED TERRILLE, JOSEPH MANN,
LESLIE LEMAN, and LAWRENCE SLOANE,

Plaintiffs,

v.

KATHLEEN HOCHUL, in her Official Capacity as
Governor of the State of New York, KEVIN P. BRUEN, in
his Official Capacity as Superintendent of the New York
State Police, Judge MATTHEW J. DORAN, in his Official
Capacity as the Licensing-official of Onondaga County,
WILLIAM FITZPATRICK, in his Official Capacity as the
Onondaga County District Attorney, EUGENE CONWAY,
in his Official Capacity as the Sheriff of Onondaga County,
JOSEPH CECILE, in his Official Capacity as the Chief of
Police of Syracuse, P. DAVID SOARES in his Official
Capacity as the District Attorney of Albany County,
GREGORY OAKES, In his Official Capacity as the District
Attorney of Oswego County, DON HILTON, in his Official
Capacity as the Sheriff of Oswego County, and JOSEPH
STANZIONE, in his Official Capacity as the District
Attorney of Greene County,

Defendants.

Civil Action No.: 1:22-cv-986
(GTS/CFH)

ATTORNEY DECLARATION

TODD M. LONG, pursuant to Section 1746 of Title 28 of the United States Code, under the penalty
of perjury, to the best of my knowledge, declares:

1. I am an attorney duly admitted to practice in the United States District Court for the
Northern District of New York.

2. I am also a Senior Assistant Corporation Counsel for the City of Syracuse ("City")
and represent Defendant Chief of Police Joseph Cecile in his official capacity as Chief of Police
for the City of Syracuse Police Department ("Defendant Chief Cecile") in the above-entitled

action (“Action”). As such, I am sufficiently familiar with the facts and circumstances of this Action to make this Declaration.

3. All statements contained herein are true to the best of my knowledge and, where stated, upon information and belief, and are based upon personal knowledge, a review of documents/records, or communication with persons knowledgeable of the substance of the matters stated herein.

4. I make this Declaration on behalf of Defendant Chief Cecile and in Opposition to Plaintiffs’ Motion for a Preliminary Injunction¹ (“Motion”) pursuant to Federal Rule of Civil Procedure 65 (“Fed. R. Civ. P.”). *See* Dkt. No. 6.

5. Attached hereto as **Exhibit “1”** is a true and accurate copy of a “Property Description Report For: 201 Coleridge Ave, Municipality of City of Syracuse” that was accessed on, downloaded on, and printed as a *.PDF website on October 12, 2022 from the publicly available government website for “Property Assessment Information” from the Onondaga County Department of Finance, Office of Real Property Services (*see* <https://ocfintax.ongov.net/imate/search.aspx>) (“County Property Website”) for Tax ID 098.2-01-02.1. This Tax ID, to the best of my knowledge, is the parcel of the Rosamond Gifford Zoo.

6. Attached hereto as **Exhibit “2”** is a true and accurate redacted² copy of Tax Map

¹ Plaintiffs’ motion was for a “Plaintiffs’ Motion For A Temporary Restraining Order, Preliminary Injunction, and/or Permanent Injunction.” *See* Dkt. No. 6, p. 1. Having already been heard and decided by this Court on the Temporary Restraining Order (*see* the docket’s Text Minute Entry dated September 29, 2022), all that remains is a motion for preliminary injunction and permanent injunction. By text orders from this Court, what is before the Court on motion for the hearing on October 25, 2022, is just the Plaintiffs’ motion for a preliminary injunction. *See* Dkt. Nos. 8, 27, and Text Order dated October 12, 2022. Insofar as the Court converts Plaintiffs’ motion to one for a permanent injunction, counsel for Defendant Chief Cecile respectfully request leave from the Court to brief opposition to the motion as to any permanent injunction.

² Exhibit “2” was redacted to eliminate a term used in the map to describe the legal name of a parcel that is both insensitive and derogatory.

downloaded from the County Property Website on October 12, 2022, depicting Tax ID 098.2-01-02.1 (see <https://ocfintax.ongov.net/Imate/quickstream.aspx?file=PDFMAPS/311500/098002.pdf>).

7. Attached hereto as **Exhibit “3”** is a true and accurate copy of a printed *.PDF of the website of “Parks” from the Onondaga County Parks homepage, which is a publicly available government website (see <https://onondagacountyparks.com/parks/>), that was accessed and downloaded on October 12, 2022.

8. Attached hereto as **Exhibit “4”** is a true and accurate copy of a printed *.PDF of the website of the “Onondaga County Park Rangers Department” from the Onondaga County Parks homepage, which is a publicly available government website (see <https://onondagacountyparks.com/parks/>), that was accessed and downloaded on October 12, 2022.

9. Attached hereto as **Exhibit “5”** is a true and accurate copy of a snippet (using the “snipping tool”), saved as a *.PDF, taken on October 12, 2022, of the “Find Restaurant” section of the “Longhorn Steakhouse” website using as the search query “Syracuse, New York, United States.” See, generally, <https://www.longhornsteakhouse.com/locations/location-search>.

10. Attached hereto as **Exhibit “6”** is a true and accurate copy of a printed *.PDF that was accessed and downloaded on October 12, 2022, of a news article from Syracuse.com|Post Standard dated September 2, 2022, titled “Syracuse DA, police chief: We won’t target gun owners under new law, but will take guns.” The news article contains statements alleged to have been made by Defendant Chief Cecile. See <https://www.syracuse.com/crime/2022/09/syracuse-da-police-chief-we-wont-target-gun-owners-under-new-law-but-will-take-gun.html>.

11. Attached hereto as **Exhibit “7”** is a true and accurate copy of a *.PDF that was accessed and downloaded on October 13, 2022, of a portion of the City of Syracuse Zoning Map from the website maintained by the City of Syracuse website. See

<http://syrgov.net/uploadedFiles/Departments/Zoning/Content/Map05.pdf>. Exhibit “7” constitutes the relevant portion of the western edge of the City of Syracuse. The New York State Fairgrounds are further west of Exhibit “7.”

12. Plaintiff Corey Johnson asserts certain facts in his declaration concerning Bowman Lake State Park based on a website maintained by New York State. *See* Dkt. No. 1-3, n.1; <https://parks.ny.gov/parks/76/>. According to that website, titled “Bowman Lake State Park,” which I visited on October 13, 2022, the State Park is located in Oxford, New York.

13. Submitted along with the aforementioned seven exhibits, a Declaration of Julie LaFave has been offered in opposition to the Motion and is incorporated herein by reference.

14. Therefore, based upon this Attorney Declaration, the exhibit attached hereto, the Declaration of Julie LaFave, and the accompanying Memorandum of Law, Defendant Chief Cecile respectfully request that Plaintiffs’ motion for a preliminary injunction be denied, and for any further relief the Court may deem just and proper.

15. Pursuant to Section 1746 of Title 28 of the United States Code, I declare under penalty of perjury that the foregoing is true and correct to the best of my knowledge and, where stated, upon information and belief.

Executed on October 13, 2022
Syracuse, New York

/s/ Todd M. Long
Todd M. Long, Esq.
Senior Assistant Corporation Counsel
Bar Roll No.: 519301

EXHIBIT “1”



Property Description Report For: 201 Coleridge Ave,
Municipality of City of Syracuse

No Photo Available

Status: Active
Roll Section: Wholly Exem
Swis: 311500
Tax Map ID #: 098.2-01-02.1
Property #: 0818200802
Property Class: 962 - County park
Site: COM 1
In Ag. District: No
Site Property Class: 962 - County park
Zoning Code: 006
Neighborhood Code: 15780
School District: Syracuse
Total Assessment: 2022 - \$5,173,000
Property Desc: FI 169 171 176
 414.50x2335 Zoo
Deed Page: 55
Grid North: 1108540

Total Acreage/Size: 414.5 x 2335
Land Assessment: 2022 - \$1,611,800
Full Market Value: 2022 - \$7,497,101
Equalization Rate: ----
Deed Book: 4392
Grid East: 607495

Owners

County Of Onondaga
 Onon County Parks & Rec
 106 Lake Dr
 Liverpool NY 13088

Sales

Sale Date	Price	Property Class	Sale Type	Prior Owner	Value Usable	Arms Length	Addl. Parcels	Deed Book and Page
12/10/1999	\$1	962 - County park	Land Only	City Of Syracuse	No	No	No	4392/55

Utilities

Sewer Type: Comm/public
Utilities: Gas & elec
Water Supply: Comm/public

Inventory

Overall Eff Year Built: 0
Overall Grade: Average
Overall Condition: Normal
Overall Desirability: 3

Buildings

AC%	Sprinkler%	Alarm%	Elevators	Basement Type	Year Built	Eff Year Built	Condition	Quality	Gross Floor Area (sqft)	Stories	Num Indent Bldgs
25	100	0	0	Partial fin	1984		Normal	Average	56967	1	1

Site Uses

Use	Rentable Area (sqft)	Total Units
Amusemt park	56,967	0
Non-contrib	38,075	0

Improvements

Structure	Size	Grade	Condition	Year
Pavng-asphlt	217800 x 4	Average	Normal	1984
Fence-chn lk	3000 x 8	Average	Normal	1984
Shed-machine	4,715.00 sq ft	Average	Normal	1980
Shed-machine	6,411.00 sq ft	Average	Normal	1984

Land Types

Type	Size
Primary	39.14 acres

Description	Units	Percent	Type	Value
SKC02-Corn NW Sidewalk	0	0%	T	0
FL001-Sweeping	414.5	0%		0
CWR50-County water E	0	0%		0
CSW15-Onon Co San Unit	389.3	0%		0

Exemptions

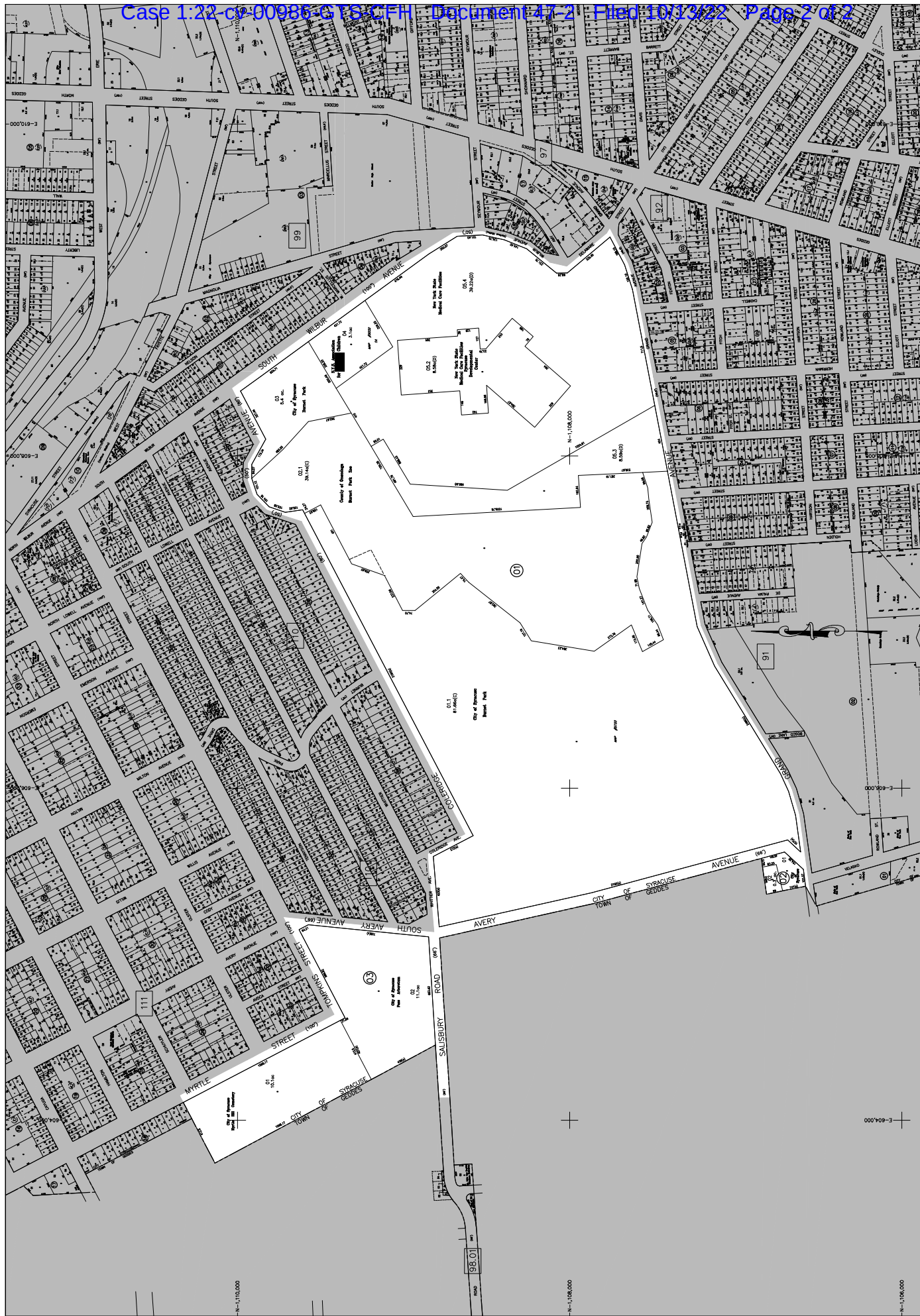
Year	Description	Amount	Exempt %	Start Yr	End Yr	V Flag	H Code	Own %
2022	COUNTY OWN	\$5,173,000	0	1993				0

Taxes

Year	Description	Amount
------	-------------	--------

*** Taxes reflect exemptions, but may not include recent changes in assessment.**

EXHIBIT “2”



SECTION MAP 98.02
CITY OF SYRACUSE
ONONDAGA COUNTY, NY

SCALE: 1" = 200'

FOR TANKING PURPOSES ONLY
NOT TO BE USED FOR CONVEYANCE

DATE	REVISION	DATE	REVISION	DATE	REVISION	DATE	REVISION

LEGEND

PROPERTY BOUNDARY	---	ADJACENT SECTION MAP	---
CITY LINE	---	ADJACENT SECTION MAP	---
BLOCK BOUNDARY	---	ADJACENT SECTION MAP	---
SEWER MAIN	---	ADJACENT SECTION MAP	---
SEWER BRANCH	---	ADJACENT SECTION MAP	---
SEWER SERVICE LINE	---	ADJACENT SECTION MAP	---
SEWER MANHOLE	---	ADJACENT SECTION MAP	---
SEWER EASEMENT	---	ADJACENT SECTION MAP	---
SEWER MAIN	---	ADJACENT SECTION MAP	---
SEWER BRANCH	---	ADJACENT SECTION MAP	---
SEWER SERVICE LINE	---	ADJACENT SECTION MAP	---
SEWER MANHOLE	---	ADJACENT SECTION MAP	---
SEWER EASEMENT	---	ADJACENT SECTION MAP	---

SPECIAL DISTRICT INFORMATION

SCHOOL	REVISION	DATE	REVISION	DATE	REVISION	DATE	REVISION

PREPARED JANUARY 1, 2022

ONONDAGA COUNTY FINANCE DEPARTMENT

EXHIBIT “3”



Home » Park

Parks



Beaver Lake Nature Center



Carpenter's Brook Fish Hatchery



Cemeteries & Memorials



Erie Canalway / Jordan Level Trail



Highland Forest



Hopkins Road Softball Park



Jamesville Beach Park



NBT Bank Stadium



Oneida Shores Park



Onondaga Lake Park



Otisco Lake Park



Pratt's Falls Park



Rosamond Gifford Zoo







Spafford Forest



Edgecliff Park/Trail

During your visit to Onondaga County Parks, you may be photographed, videotaped, or filmed by Onondaga County Parks or authorized parties. Your attendance/admission serves as permission for use of these images by Onondaga County Parks. Commercial photography or filming is prohibited without permission of Onondaga County Parks.

EVENTS		THIS WEEKEND	ALL EVENTS
	T'ai Chi Chih Joy Through Movement Series Wednesday, October 12, 2022 Beaver Lake Nature Center		
	Spooktacular Stroll Thursday, October 13, 2022 Long Branch Park at Onondaga Lake Park		
	Family Twilight: Ooky Spooky Paired Painting Friday, October 14, 2022 Rosamond Gifford Zoo		
	Spooktacular Stroll Friday, October 14, 2022 Long Branch Park at Onondaga Lake Park		

ONONDAGA COUNTY Parks
Onondaga County Parks
106 Lake Drive • Liverpool, New York 13088
T: (315) 451-7275 • F: (315) 457-3681



Onondaga County does not discriminate on the basis of race, color, national origin, gender or gender identity, sexual orientation, or disability in employment or the provision of services. Links: [Onondaga County's policy](#), [complaint process](#), and [language assistance or disability access issues](#).

EXHIBIT “4”



[Home](#) » [About us](#) » [Park Rangers](#)

Park Rangers

The Onondaga County Park Rangers Department is a full-service law enforcement agency, established in 1935 and authorized by Criminal Procedures Law §2.10(11). The primary mission of the department is to help maintain a safe environment for patrons of the Onondaga County Parks System and to provide related law enforcement services.

The geographic area of employment for our department is Onondaga County, pursuant to Criminal Procedure Law §140.25(5) and our sworn officers respond to law enforcement calls for services throughout Onondaga County to assist other law enforcement agencies as needed.

Sworn officers have the power to make warrantless arrests and to issue appearance tickets, simplified traffic informations, simplified parks informations and simplified environmental conservation informations within Onondaga County.

Our officers enforce the Penal Law, Vehicle and Traffic Law, Environmental Conservation Law, Parks Recreation and Historic Preservation Law, Agriculture and Markets Law, City of Syracuse Parks Local Laws and the Onondaga County Parks and Recreation Local Laws.

Our officers are dispatched to calls for service through the Onondaga County Emergency Communications Center 911 system. In addition, our department participates in the countywide law enforcement report writing and criminal information database system.


[Click here](#) to download the Onondaga County Park Rangers Subject Management Policy.

Park Ranger Kevin DiGregorio was awarded the Distinguished Service Bar on August 1, 2022 in recognition of his pursuit and apprehension of a suspect accused of making fraudulent withdrawals at several local banks. A grateful community thanks you for your service, Officer DiGregorio.



(l to r) Park Ranger Chief Howard Grant; Parks Commissioner Brian Kelley; Officer DiGregorio

During your visit to Onondaga County Parks, you may be photographed, videotaped, or filmed by Onondaga County Parks or authorized parties. Your attendance/admission serves as permission for use of these images by Onondaga County Parks. Commercial photography or filming is prohibited without permission of Onondaga County Parks.





Thank you for your interest in the Onondaga County Park Rangers. We are always accepting applications for part-time positions.

Applicants must hold a current certification from the Division of Criminal Justice Services as Police Officers or Peace Officers with firearms certification.

[Click here](#) to download an application. [Click here](#) to download the Criminal Record Supplemental Questionnaire. Both of these must be completed by the applicant. Applicants may include a resume with their application.

Once both forms are completed, mail to:

Onondaga County Park Rangers
106 Lake Drive
Liverpool, NY 13088

or scan and send via email to:

Chief Howard Grant - howardgrant@ongov.net
or
Lt. Frank Jordan - frankjordan@ongov.net

The Onondaga County Park Rangers serve the people of Onondaga County and strive to provide a safe environment for all park patrons by:

- Recognizing that its goal is to help people and provide assistance at every opportunity;
- Providing preventive, investigative, law enforcement and asset protection services;
- Increasing patron satisfaction with public safety and
- Maintaining patron cooperation through the Department's training, skills, and professional efforts

In achieving this mission, the men and women of the Onondaga County Park Rangers will conduct themselves in an ethical manner.

They will:

- Respect and protect the rights of citizens as determined by the law;
- Treat citizens and their fellow employees courteously and with the same amount of dignity with which they expect to be treated themselves;
- Be examples of honesty and integrity in their professional and personal lives, thereby earning the public trust;
- Perform their duties with the knowledge that protection of the lives and property of all citizens is their primary duty



Onondaga County Parks
106 Lake Drive · Liverpool, New York 13088
T: (315) 451-7275 · F: (315) 457-3681



Onondaga County does not discriminate on the basis of race, color, national origin, gender or gender identity, sexual orientation, or disability in employment or the provision of services. Links:
Onondaga County's [policy](#), [complaint process](#), and [language assistance or disability access issues](#).

Copyright © 2022 Onondaga County Parks

EXHIBIT “5”

8 Results Near Syracuse New York

1 Camillus
 140 Township Blvd
 Camillus, NY 13031
 (315) 488-1910

ORDER ONLINE

VIEW MENU

2 Liverpool
 3968 State Route 31
 Liverpool, NY 13090
 (315) 652-7319

ORDER ONLINE

VIEW MENU

Waitlist only available from 11:00 AM to 9:00 PM.
 Dine-in and Curbside To Go Available Now.
[Hours & More](#)

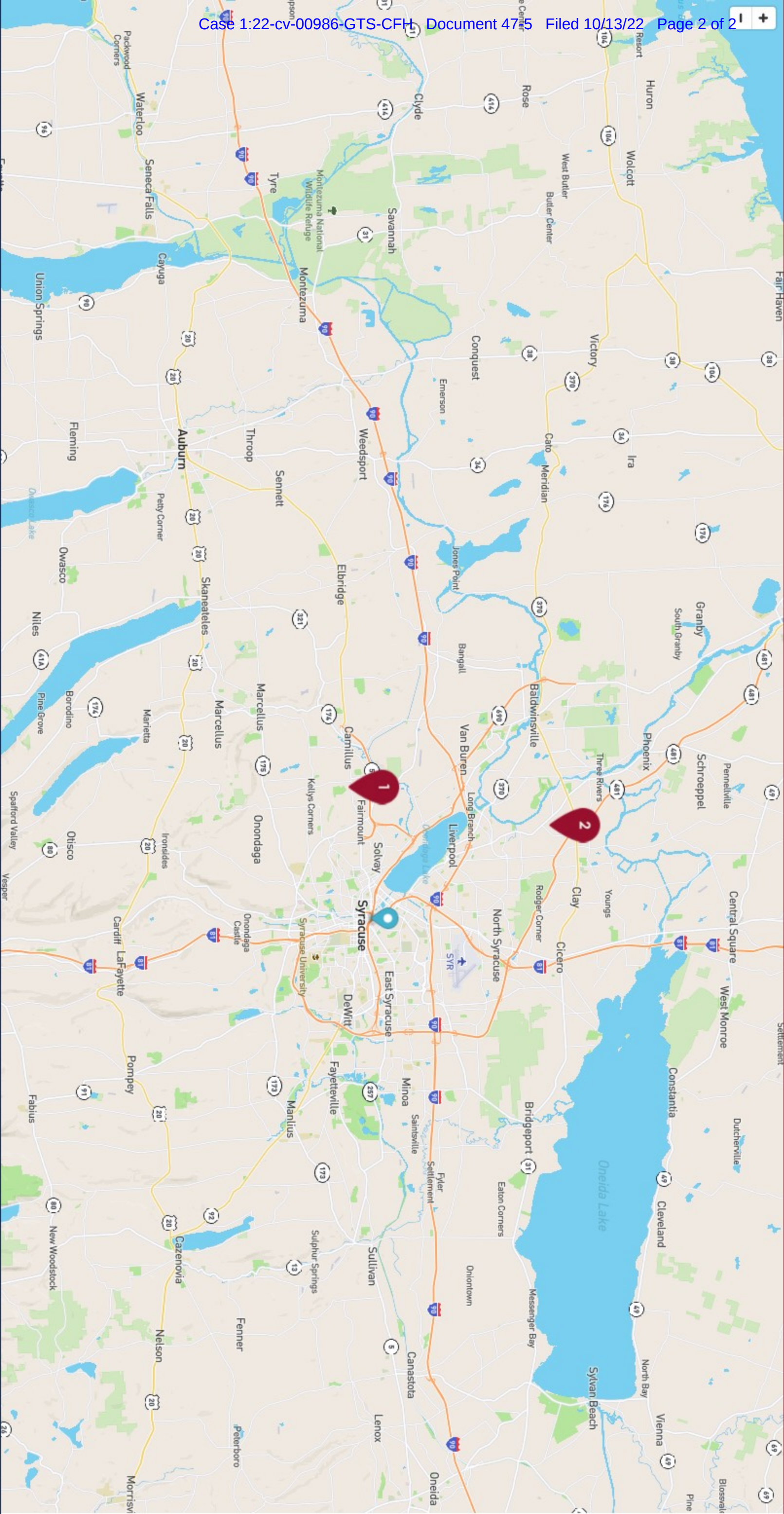


EXHIBIT “6”

Advertisement

News never stops. Neither do we. Support [syracuse.com](https://www.syracuse.com)

Crime & Safety

Syracuse DA, police chief: We won't target gun owners under new law, but will take guns

Updated: Sep. 02, 2022, 4:44 p.m. | Published: Sep. 02, 2022, 12:01 p.m.



Onondaga County District Attorney William Fitzpatrick unveils his plan in response to the state's new gun-control measures. He's joined by other law enforcement, including Syracuse Police Chief Joe Cecile (to the DA's immediate left) and Onondaga County Police Chief's Association President Michael Crowell, of Manlius.

By [Douglass Dowty | ddowty@syracuse.com](mailto:ddowty@syracuse.com)

NEW!

Syracuse, NY -- Onondaga County gun owners who run afoul of the state's new gun law likely won't face criminal charges, but will not get a free pass either, the county's top law enforcement officials said Friday.

Violators will have their weapons confiscated while prosecutors investigate any other criminal activity, District Attorney William Fitzpatrick said. Their cases will be referred to the judge who granted them concealed-carry licenses in the first place, possibly leading to the revocation of their carry privileges.

Advertisement

What's not likely to happen: otherwise legal gun owners ending up with a felony charge for simply carrying their gun where it's now not allowed, Fitzpatrick said.

The state's sweeping new gun-control measure, which took effect Thursday, makes virtually every public location presumptively a gun-free zone, other than public streets and a gun-owner's own home. Violation of the new law is supposed to be a felony that could carry a sentence of up to 4 years in prison.

RELATED: [NY's new law returns fire at Supreme Court: Guns are now banned almost everywhere](#)

But Fitzpatrick's approach will lead to an automatic gun seizure, while leaving discretion on who to charge up to his office. Violators with a history of ignoring the new gun law, or those linked to domestic violence, for example, are at risk of facing criminal prosecution, he said.

The DA noted there's bound to be widespread confusion over which places are off-limits. Technically, walking on the sidewalk in front of a school with a gun is considered a felony. So is walking through downtown Syracuse's Clinton Square or Columbus Circle, both public parks where guns are always banned.

Advertisement

In addition, a Syracuse-based federal judge on Wednesday wrote an opinion suggesting that the state's new law -- including the long list of prohibited locations -- was unconstitutional under the Second Amendment. That ruling, however, was not binding and so the law is in effect as written.

RELATED: [Federal judge allows NY gun law to go into effect Thursday, but warns it may be unconstitutional](#)

Still, Fitzpatrick suggested, that ruling had an impact on how law enforcement will handle the new restrictions.

Law enforcement won't be proactively enforcing the new law by trying to catch legal gun-owners in prohibited locations, Syracuse Police Chief Joseph Cecile said.

"It will be complaint-driven," the chief said.

Manlius Police Chief Michael Crowell, president of the Onondaga County Chiefs of Police Association, attended a news conference Friday in support of the new policy, but declined comment.

Fitzpatrick, the Republican DA, slammed the new legislation passed by the state legislature, controlled by Democrats. The law was passed days after the U.S. Supreme Court's conservative majority overturned a state law that required a gun owner to explain a specific reason why he or she needed a handgun license (always concealed-carry in New York; open carry by civilians is illegal in all cases). The Second Amendment gives every law-abiding citizen a right to carry a gun for protection, Justice Clarence Thomas wrote in his opinion.

Advertisement



Fitzpatrick said the new state law was poorly written. For example, it prohibits the longtime prosecutor from carrying a gun for protection into his own office, because it's a government building that is now always off-limits for guns by non-police officers.

Cecile declined to comment on his personal view of the law, but noted that very few violent crimes in Syracuse are caused by people with legal concealed-carry permits -- those targeted by the new law.

In the end, Cecile said, the compromise strikes a good balance between enforcing the law and not tying up resources that could be spent on more pressing issues.

Staff writer Douglass Dowty can be reached at ddowty@syracuse.com or (315) 470-6070.

Sponsor Content

Make Cortland County your Destination this Fall!

It's September, which means it's time to go full fall mode!

Experience Cortland



Around the Web

If You See This Bug You Have A Big Problem

Bedtimez | Sponsored

The Days Of Shingles Are Over. See Why Metal Roofing Is So Affordable Now

See why over 100,000+ Americans have chosen these stone-coated metal roofs

Metal Roof Nation | Sponsored

The Prices On The New Honda CR-V Might Surprise You

The New Honda CR-V | Sponsored

8 Celebrities Who Own The World's Most Expensive Cars!

Mostly Feeds | Sponsored

40 Abandoned Disney Attractions Most Forgot About

Taco Relish | Sponsored

If You Are Over 40 And Have A PC, This Game Is A Must.

Victory awaits those who can rally the right Champions! 1+ million builds and 400+ hyper-realistic champions to take down your opponents in this adrenalin-charged, dark fantasy collection. Free to install RPG available now!

Raid Shadow Legends | Sponsored

The New Hyundai Palisade Is Nearly Unrecognizable

Hyundai Palisade SUV Sales | Sponsored

Longtime Syracuse fast-food restaurant closes

[syracuse.com](https://www.syracuse.com)

Baldwinsville school board calls another special meeting after superintendent charged with DWI

[syracuse.com](https://www.syracuse.com)



Registration on or use of this site constitutes acceptance of our [User Agreement](#), [Privacy Policy and Cookie Statement](#), and [Your California Privacy Rights](#) (User Agreement updated 1/1/21. Privacy Policy and Cookie Statement updated 7/1/2022).

[Cookies Settings](#)

© 2022 Advance Local Media LLC. All rights reserved ([About Us](#)).

The material on this site may not be reproduced, distributed, transmitted, cached or otherwise used, except with the prior written permission of Advance Local.

[Community Rules](#) apply to all content you upload or otherwise submit to this site.

[▶ Ad Choices](#)

EXHIBIT “7”



City of Syracuse Zoning Atlas

MAP # 5
LAST UPDATE: AUG 2021

LEGEND

Zoning Designations

- Residential Districts**
- RA-1, RA, RA-1A, RA-1B, RA-1C, RA-1D, RA-1E, RA-1F, RA-1G, RA-1H, RA-1I, RA-1J, RA-1K, RA-1L, RA-1M, RA-1N, RA-1O, RA-1P, RA-1Q, RA-1R, RA-1S, RA-1T, RA-1U, RA-1V, RA-1W, RA-1X, RA-1Y, RA-1Z

- Office Districts**
- OA, OB, OC, OD, OE, OF, OG, OH, OI, OJ, OK, OL, OM, ON, OO, OP, OQ, OR, OS, OT, OU, OV, OW, OX, OY, OZ

- Local Business Districts**
- LB-1, LB-2, LB-3, LB-4, LB-5, LB-6, LB-7, LB-8, LB-9, LB-10, LB-11, LB-12, LB-13, LB-14, LB-15, LB-16, LB-17, LB-18, LB-19, LB-20

- Central Business Districts**
- CB-1, CB-2, CB-3, CB-4, CB-5, CB-6, CB-7, CB-8, CB-9, CB-10, CB-11, CB-12, CB-13, CB-14, CB-15, CB-16, CB-17, CB-18, CB-19, CB-20

- Commercial Districts**
- CA, CB, CC, CD, CE, CF, CG, CH, CI, CJ, CK, CL, CM, CN, CO, CP, CQ, CR, CS, CT, CU, CV, CW, CX, CY, CZ

- Industrial Districts**
- IA, IB, IC, ID, IE, IF, IG, IH, II, IJ, IK, IL, IM, IN, IO, IP, IQ, IR, IS, IT, IU, IV, IW, IX, IY, IZ

- Special Districts**
- SD-1, SD-2, SD-3, SD-4, SD-5, SD-6, SD-7, SD-8, SD-9, SD-10, SD-11, SD-12, SD-13, SD-14, SD-15, SD-16, SD-17, SD-18, SD-19, SD-20

- Lakefront Districts**
- LD-1, LD-2, LD-3, LD-4, LD-5, LD-6, LD-7, LD-8, LD-9, LD-10, LD-11, LD-12, LD-13, LD-14, LD-15, LD-16, LD-17, LD-18, LD-19, LD-20

- Overlays Districts and Protected Shores**
- OP-1, OP-2, OP-3, OP-4, OP-5, OP-6, OP-7, OP-8, OP-9, OP-10, OP-11, OP-12, OP-13, OP-14, OP-15, OP-16, OP-17, OP-18, OP-19, OP-20

- Other Symbols**
- TS-1, TS-2, TS-3, TS-4, TS-5, TS-6, TS-7, TS-8, TS-9, TS-10, TS-11, TS-12, TS-13, TS-14, TS-15, TS-16, TS-17, TS-18, TS-19, TS-20

- Shades**
- SH-1, SH-2, SH-3, SH-4, SH-5, SH-6, SH-7, SH-8, SH-9, SH-10, SH-11, SH-12, SH-13, SH-14, SH-15, SH-16, SH-17, SH-18, SH-19, SH-20

- Other Symbols**
- OS-1, OS-2, OS-3, OS-4, OS-5, OS-6, OS-7, OS-8, OS-9, OS-10, OS-11, OS-12, OS-13, OS-14, OS-15, OS-16, OS-17, OS-18, OS-19, OS-20

- Other Symbols**
- OS-1, OS-2, OS-3, OS-4, OS-5, OS-6, OS-7, OS-8, OS-9, OS-10, OS-11, OS-12, OS-13, OS-14, OS-15, OS-16, OS-17, OS-18, OS-19, OS-20

- Other Symbols**
- OS-1, OS-2, OS-3, OS-4, OS-5, OS-6, OS-7, OS-8, OS-9, OS-10, OS-11, OS-12, OS-13, OS-14, OS-15, OS-16, OS-17, OS-18, OS-19, OS-20

- Other Symbols**
- OS-1, OS-2, OS-3, OS-4, OS-5, OS-6, OS-7, OS-8, OS-9, OS-10, OS-11, OS-12, OS-13, OS-14, OS-15, OS-16, OS-17, OS-18, OS-19, OS-20

- Other Symbols**
- OS-1, OS-2, OS-3, OS-4, OS-5, OS-6, OS-7, OS-8, OS-9, OS-10, OS-11, OS-12, OS-13, OS-14, OS-15, OS-16, OS-17, OS-18, OS-19, OS-20

- Other Symbols**
- OS-1, OS-2, OS-3, OS-4, OS-5, OS-6, OS-7, OS-8, OS-9, OS-10, OS-11, OS-12, OS-13, OS-14, OS-15, OS-16, OS-17, OS-18, OS-19, OS-20

- Other Symbols**
- OS-1, OS-2, OS-3, OS-4, OS-5, OS-6, OS-7, OS-8, OS-9, OS-10, OS-11, OS-12, OS-13, OS-14, OS-15, OS-16, OS-17, OS-18, OS-19, OS-20

- Other Symbols**
- OS-1, OS-2, OS-3, OS-4, OS-5, OS-6, OS-7, OS-8, OS-9, OS-10, OS-11, OS-12, OS-13, OS-14, OS-15, OS-16, OS-17, OS-18, OS-19, OS-20

- Other Symbols**
- OS-1, OS-2, OS-3, OS-4, OS-5, OS-6, OS-7, OS-8, OS-9, OS-10, OS-11, OS-12, OS-13, OS-14, OS-15, OS-16, OS-17, OS-18, OS-19, OS-20

- Other Symbols**
- OS-1, OS-2, OS-3, OS-4, OS-5, OS-6, OS-7, OS-8, OS-9, OS-10, OS-11, OS-12, OS-13, OS-14, OS-15, OS-16, OS-17, OS-18, OS-19, OS-20

- Other Symbols**
- OS-1, OS-2, OS-3, OS-4, OS-5, OS-6, OS-7, OS-8, OS-9, OS-10, OS-11, OS-12, OS-13, OS-14, OS-15, OS-16, OS-17, OS-18, OS-19, OS-20

